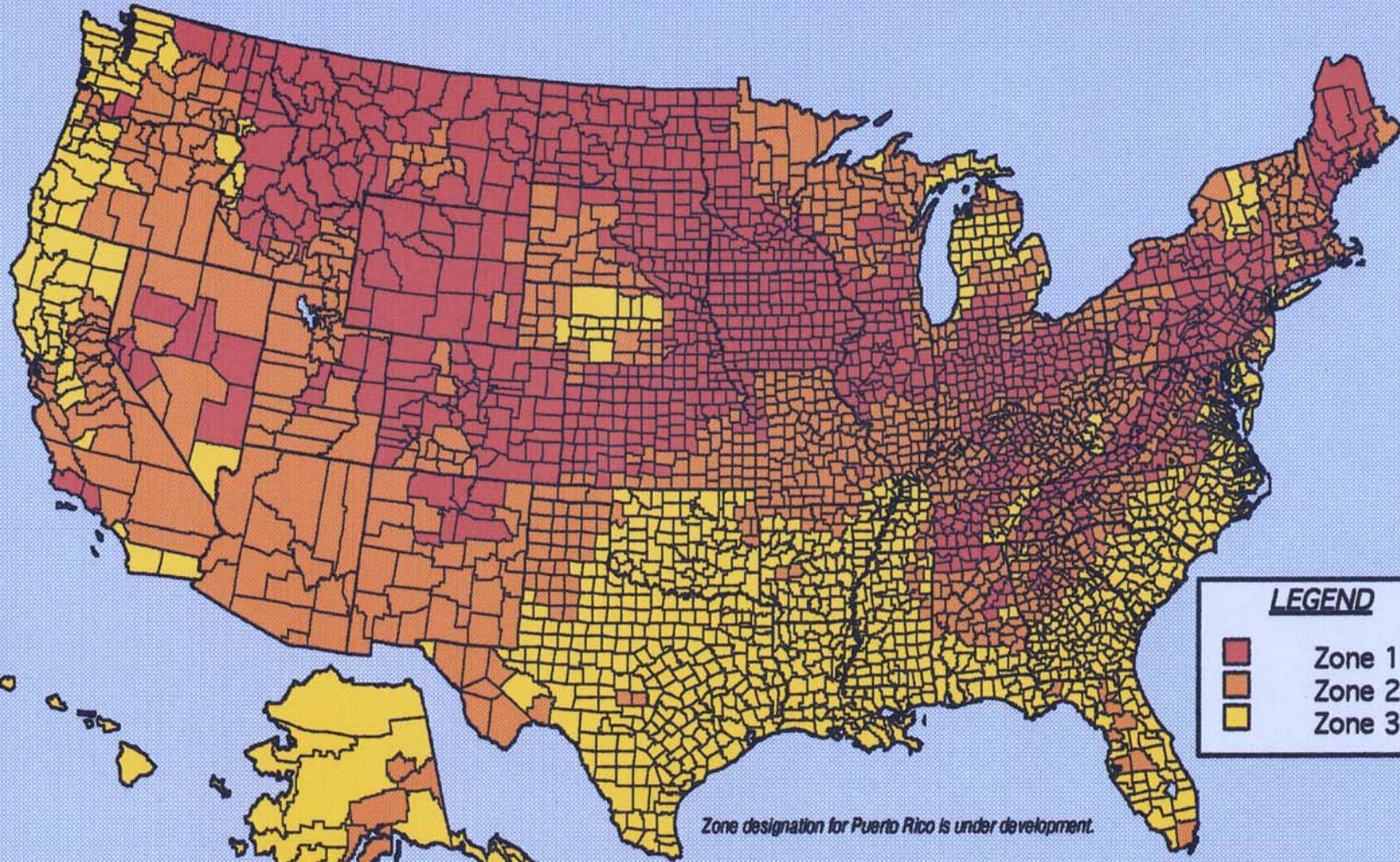





# EPA Map of Radon Zones



<b>LEGEND</b>	
	Zone 1
	Zone 2
	Zone 3

Zone designation for Puerto Rico is under development.

The purpose of this map is to assist National, State, and local organizations to target their resources and to implement radon-resistant building codes. This map is not intended to be used to determine if a home in a given zone should be tested for radon. Homes with elevated levels of radon have been found in all three zones. All homes should be tested regardless of geographic location.

**IMPORTANT :** Consult the EPA Map of Radon Zones document (EPA-402-R-93-071) before using this map. This document contains information on radon potential variations within counties. EPA also recommends that this map be supplemented with any available local data in order to further understand and predict the radon potential of a specific area.



Guam - Preliminary Zone designation